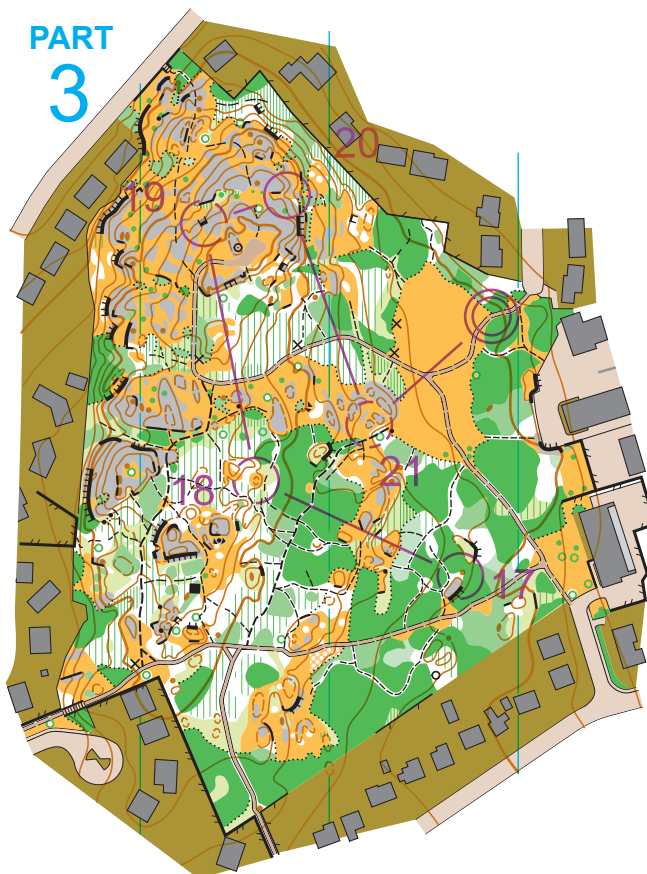

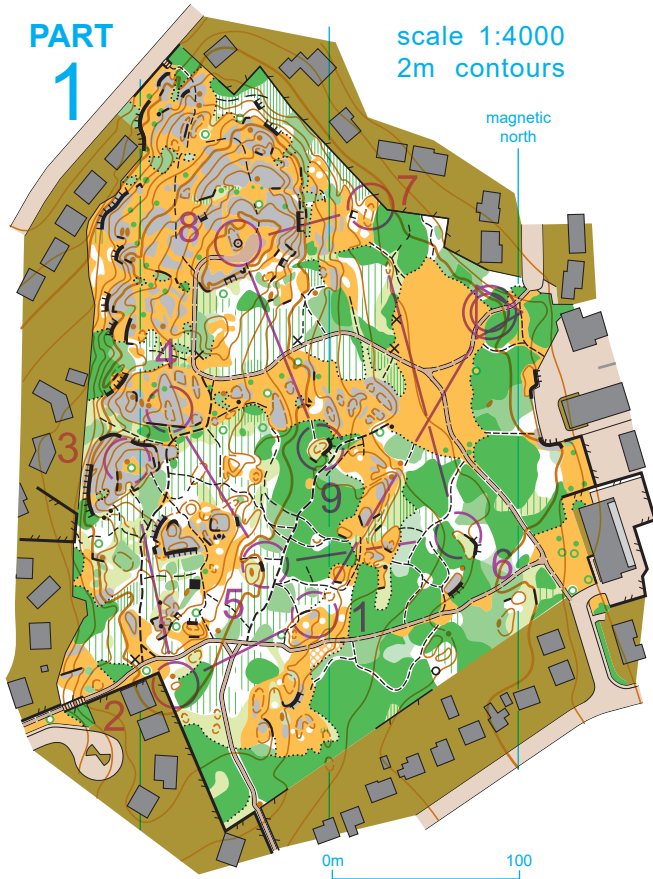



HIGHROCK PARK INTERMEDIATE



Highrock				
Intermediate	2.3 km			
▷				
1	84	✳		
2	48	○		
3	40	●		
4	82	○		⌈
5	60	≡		└
6	85	○		⊙
7	58	○		⊙
8	69	⊙		
9	57	○		⌈
10	71	●		
11	59	↑ ●		
12	52	→ ≡		
13	50	≡		
14	62	≡		└
15	34	○		
16	83	○		
17	79	● ○		⌈
18	36	○)		
19	72	≡		
20	65	∩		
21	55	↙ ○		

www.condes.net 10.2.4 Ottawa Orienteering Club
Highrock 3.wcd



PIN: 4102



Map Updated
April 2021 by Eric Kemp
Original Cartography 2011
Magnus Johansson &
Andrea Balakova
PRODUCED BY VICO
COPYRIGHT © OABC 2021